



Year 1 Geography- The UK, continents and oceans

Outcome: to create a quiz asking and answering questions about the UK, continents and oceans.











Prior knowledge and skills	
	Local visit local amenities observing landmarks on route.
	Use simple fieldwork and observational skills to study the geography of their school and its grounds.
	Use a simple map to locate Horley and compare to where other countries the children know are located.

Ideas and inspiration



Vocabulary:

- United Kingdom
- London
- Cardiff
- Edinburgh
- Belfast
- North Sea
- Irish Sea
- Atlantic Ocean
- River
- Sea
- City

Developing Knowledge					
Human and Physical features.		Working Towards	Within	Expected	Above
	 Identify seasonal and daily weather patterns in the UK.				
	 Identify key physical and human features of each country of the UK.				
Locational knowledge		Working Towards	Within	Expected	Above
	 Name, locate and identify the characteristics of the four countries and capital cities in the UK and surrounding seas. (CGP guide pages 2-9)				
Place knowledge		Working Towards	Within	Expected	Above
	 Begin to name and locate the world's seven continents and five oceans				
					
Developing skills					
Map skills		Working Towards	Within	Expected	Above
	 Use world maps, atlases and globes to identify the United Kingdom and its countries.				

Highlights: _____
